

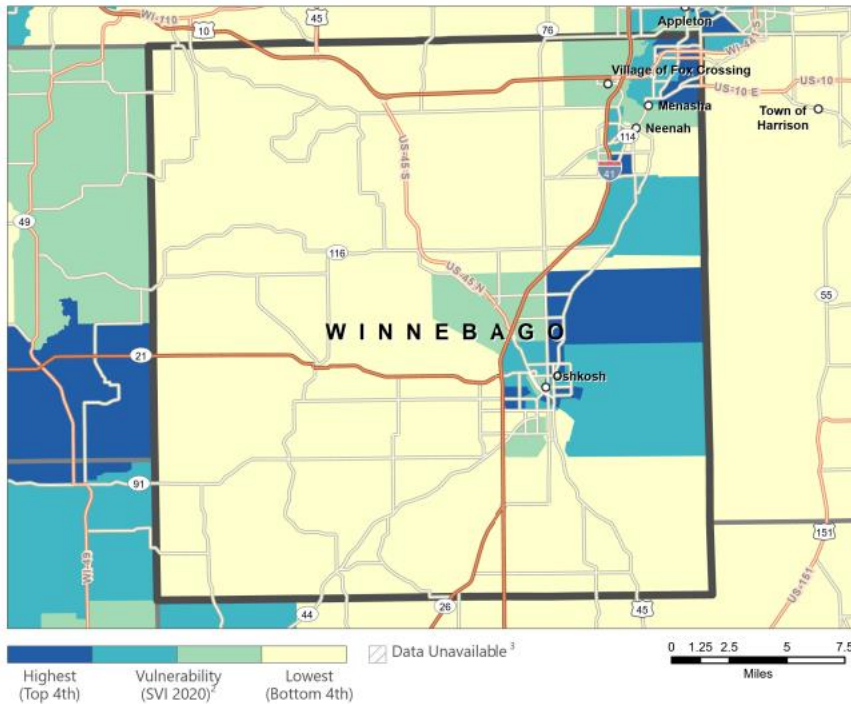
# Winnebago County, Wisconsin – Social Vulnerability Profile

Population (2020): 171,730 County Seat: Oshkosh | Square Miles: 435

## Overall Social Vulnerability<sup>1</sup>



**Overall Social Vulnerability Index:**  
0.2059, Low Vulnerability



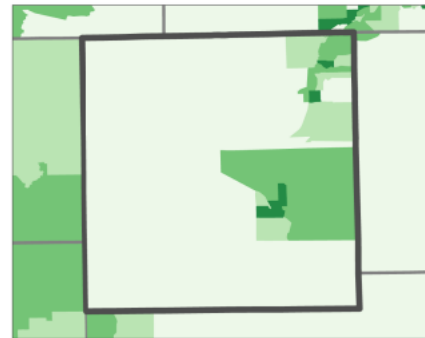
**Social vulnerability** refers to the potential negative effects on communities caused by external stresses on human health, including natural or human-caused disasters, or disease outbreaks. Census tracts are subdivisions of counties. The Social Vulnerability Index (SVI) ranks each tract on 16 variables and groups them into four related themes. Each tract receives a separate ranking for each of the four themes (below), as well as an overall ranking (left), to help local officials identify areas that may need greater support during preparation, response, and recovery phases. As illustrated, darker tracts have higher levels of vulnerability within the county based on each theme.

## CDC/ATSDR SVI Themes

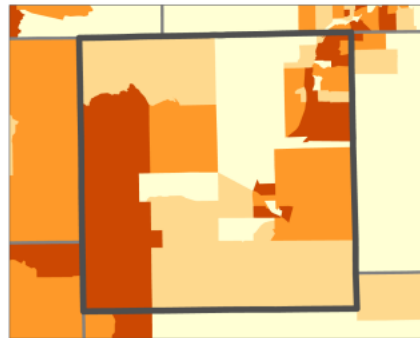


### SVI Theme Vulnerability Scores

#### Socioeconomic Status<sup>5</sup>



#### Household Characteristics<sup>6</sup>



**Socioeconomic Status:** 0.3662, Low-Moderate  
*Below 150% poverty, unemployed, housing cost burden, no high school diploma, no health insurance*

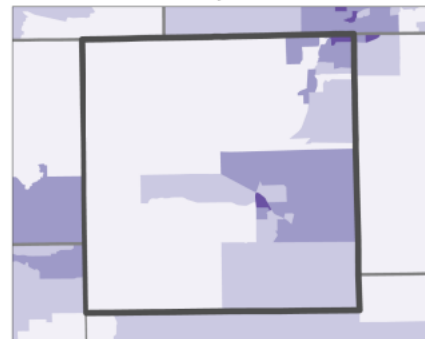
**Household Characteristics:** 0.5493, Low-Moderate

*Aged 65 or older, aged 17 or younger, civilian with a disability, single-parent households, English language proficiency*

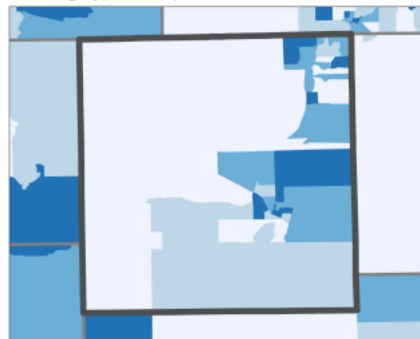
**Racial and ethnic minority status:** 0.7324, Moderate-High

*Hispanic or Latino (of any race); Black and African American, Not Hispanic or Latino; American Indian and Alaska Native, Not Hispanic or Latino; Asian, Not Hispanic or Latino; Native Hawaiian and Other Pacific Islander, Not Hispanic or Latino; Two or More Races, Not Hispanic or Latino; Other Races, Not Hispanic or Latino*

#### Racial and Ethnic Minority Status<sup>7</sup>



#### Housing Type/Transportation<sup>8</sup>



**Housing Type/Transportation:** 0.7324, Moderate-High

*Multi-unit structures, mobile homes, crowding, no vehicle, group quarters*

Source: [CDC/ATSDR Social Vulnerability Index](#) (2023)

Prepared by the [University of Wisconsin Oshkosh, Whitburn Center for Governance and Policy Research](#), October 2023